


The Speed Limit of subject road and surrounding streets is:



TC to Stop Vehicles back from stop line when buses are turning from Stanley St

SIGNAGE	Quantity	SIGNAGE	Quantity	SIGNAGE	Quantity	SIGNAGE	Quantity
ROAD CLOSED	x 4	NO LEFT TURN	x 2	DETOUR	x 1	PREPARE TO STOP	x 1
ROAD CLOSED DETOUR	x 17	NO RIGHT TURN	x 2	ROAD CLOSED	x 1	DETOUR	x 1
DETOUR	x 2	ONLY	x 1	DETOUR AHEAD	x 1	DETOUR	x 1
DETOUR AHEAD	x 1	SIDE ROAD CLOSED	x 2	ROAD CLOSED AHEAD	x 2	DETOUR	x 1
ROAD CLOSED AHEAD	x 2	NO LEFT TURN	x 2	NO LEFT TURN	x 2	DETOUR	x 1
ROAD CLOSED AHEAD	x 20	NO RIGHT TURN	x 2	NO LEFT TURN	x 2	DETOUR	x 1

TCP 1
Revised 31 Jan 2022



Plan by: Glenn Armstrong RMS Cert. 0052079260
for Who Dares Pty Ltd Signature:
Expiry: 12/07/2022

Details:
SHORT TERM WORKS
Full closure of Stanley St between Crown St & Yurong St, Darlinghurst.
This plan shows control positions and advances warning signage.

Location: Stanley St, DARLINGHURST
Date: Saturday 12th March 2022.
Time of works: 09:00hrs - 23:30Hrs
Client: City Of Sydney
Project: Stanley St - Road Closures Program
Plan No.: WD/StanleySt/CoS/GA3257-1
Minimum Staff Required: 1x Team Leader + 7x Traffic Controllers

Who Dares Pty Ltd accepts no liability for the implementation or execution of this TCP unless undertaken by authorised Who Dares personnel. ALL TRAFFIC PLANS ARE COPYRIGHT PROPERTY OF WHO DARES PTY LTD AND ARE NOT TRANSFERABLE UNLESS AUTHORISED BY WHO DARES PTY LTD.

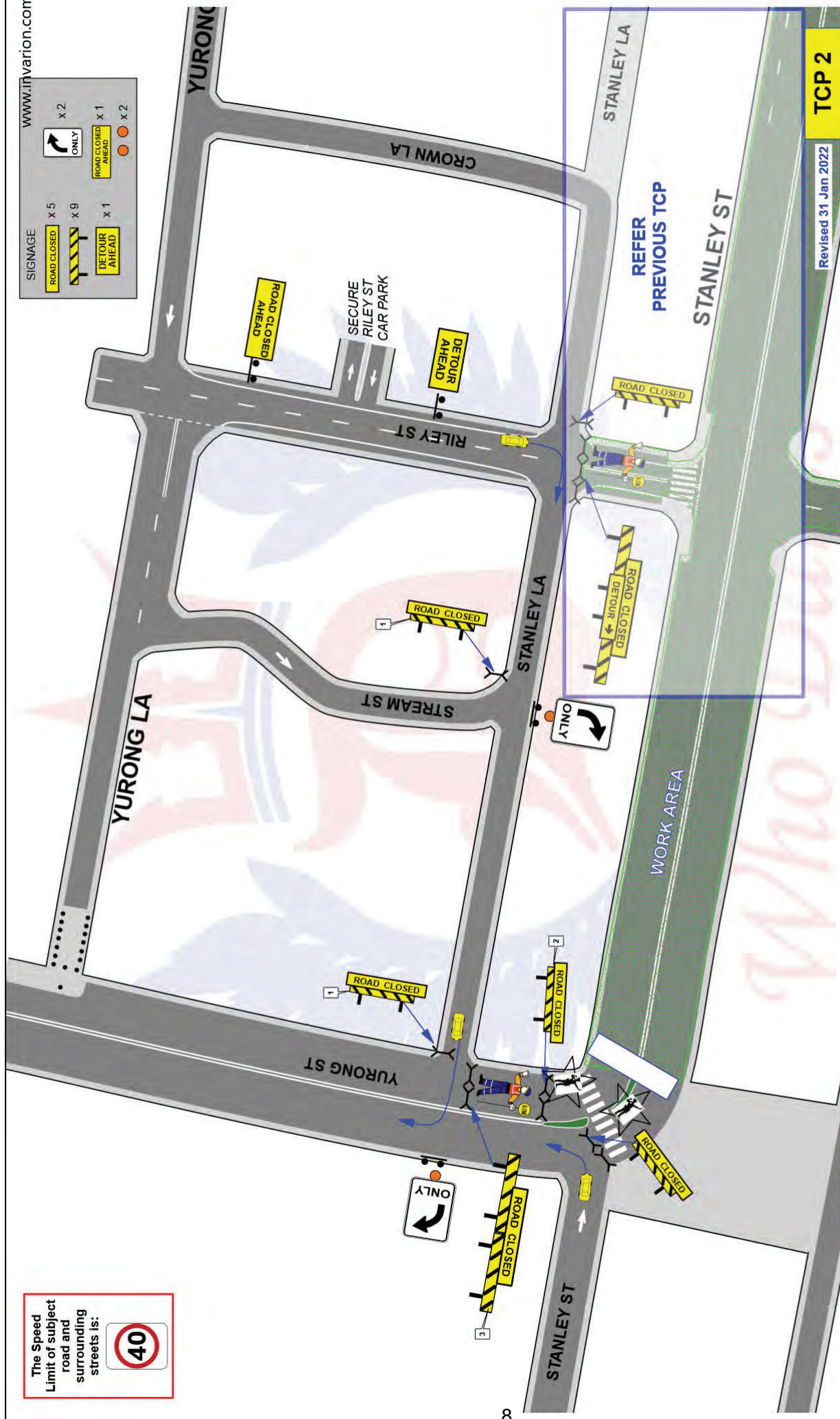
The Speed Limit of subject road and surrounding streets is:



www.invarion.com

SIGNAGE

- ROAD CLOSED x 5
- ROAD CLOSED AHEAD x 9
- DETOUR AHEAD x 1
- ONLY x 2
- ROAD CLOSED AHEAD x 1
- DETOUR AHEAD x 2



TCP 2
Revised 31 Jan 2022



Plan by: Glenn Armstrong RMS Cert. 0052079260
for Who Dares Pty Ltd Signature: *[Signature]*
Expiry: 12/07/2022

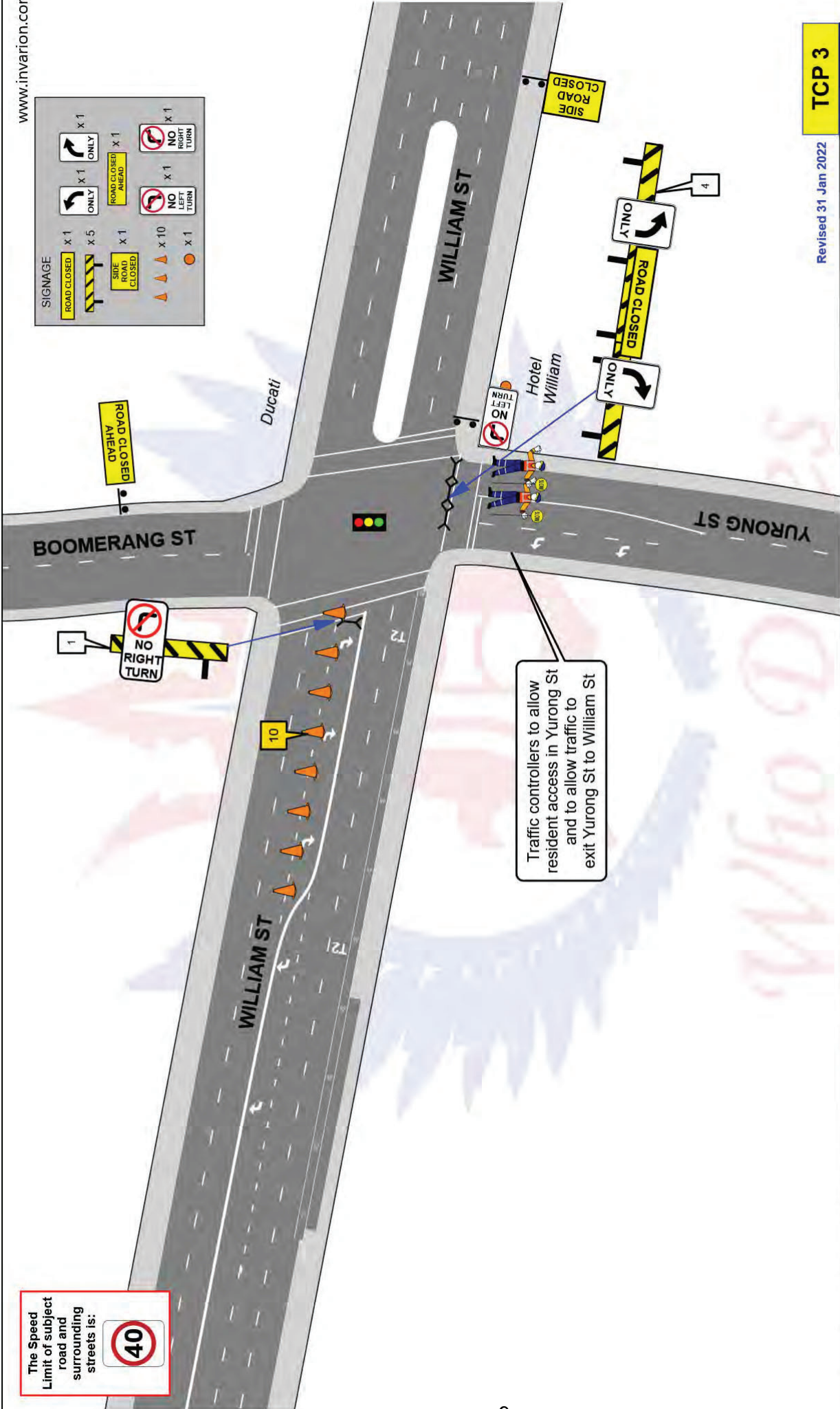
Details:
SHORT TERM WORKS
Full closure of Stanley St between Crown St & Yurong St, Darlinghurst.
This plan shows control positions and advances warning signage.

Location: Stanley St, DARLINGHURST
Date: Saturday 12th March 2022.
Time of works: 09:00hrs - 23:30hrs
Client: City Of Sydney
Project: Stanley St - Road Closures Program
Plan No.: WD/StanleySt/CoS/GA3257-2
Minimum Staff Required: 1x Team Leader + 7x Traffic Controllers 2 Police

Who Dares Pty Ltd accepts no liability for the implementation or execution of this TCP unless undertaken by authorised Who Dares personnel. ALL TRAFFIC PLANS ARE COPYRIGHT PROPERTY OF WHO DARES PTY LTD AND ARE NOT TRANSFERABLE UNLESS AUTHORISED BY WHO DARES PTY LTD.

SIGNAGE

ROAD CLOSED	x 1	ONLY	x 1	NO LEFT TURN	x 1
ROAD CLOSED AHEAD	x 5	ONLY	x 1	NO RIGHT TURN	x 1
SIDE ROAD CLOSED	x 1	ONLY	x 1	NO LEFT TURN	x 1
ROAD CLOSED AHEAD	x 10				
					x 1



Location: Stanley St, DARLINGHURST
Date: Saturday 12th March 2022.
Time of works: 09:00hrs - 23:30hrs
Client: City Of Sydney
Project: Stanley St - Road Closures Program
Plan No.: WD/StanleySt/CoS/GA3257-3
Minimum Staff Required: 1x Team Leader + 7x Traffic Controllers

Details:
SHORT TERM WORKS
 Full closure of Stanley St between Crown St & Yurong St, Darlinghurst.
 This plan shows control positions and advances warning signage.

Plan by: Glenn Armstrong RMS Cert. 0052079260
 for Who Dares Pty Ltd Signature: _____
 Expiry: 12/07/2022

TCP 3
 Revised 31 Jan 2022

Who Dares Pty Ltd

Who Dares Pty Ltd accepts no liability for the implementation or execution of this TCP unless undertaken by authorised Who Dares personnel. ALL TRAFFIC PLANS ARE COPYRIGHT PROPERTY OF WHO DARES PTY LTD AND ARE NOT TRANSFERABLE UNLESS AUTHORISED BY WHO DARES PTY LTD.